

**NOTES**  
 1. THIS DRAWING TO BE READ IN CONJUNCTION WITH SCHEME DRAWINGS AND DOCUMENTS. REFER TO DRAWING REGISTER

- KEY**
- ONE WAY TRAFFIC FLOW
  - PROPOSED 300x200mm GRANITE KERB
  - PROPOSED WHITE ROAD MARKING
  - PROPOSED YELLOW ROAD MARKING
  - PROPOSED TACTILE PAVING
  - HIGH FRICTION SURFACING
  - PROPOSED CARRIAGEWAY RESURFACING 50mm HRA SURFACE COURSE FOR FURTHER DETAILS AND PATCH REPAIRS REFER TO PV SERIES DRAWINGS
  - PROPOSED CARRIAGEWAY FULL DEPTH CONSTRUCTION 50mm HRA SURFACE COURSE OR 60mm HRA BORDER COURSE OR 140mm CONCRETE ROAD BASE
  - PROPOSED FOOTWAY PAVING MATERIAL VARIES - REFER TO KB SERIES DRAWING FOR DETAILS
  - PROPOSED FOOTWAY MASTIC ASPHALT. REFER TO KB SERIES DRAWING FOR DETAILS
  - PROPOSED SIGN AND POST
  - PROPOSED SIGN ON EXISTING POST
  - PROPOSED PARKING SENSOR
  - PROPOSED TRAFFIC BOLLARD
  - PROPOSED BELISHA BEACONS
  - PROPOSED TRAFFIC SIGNALS
  - PROPOSED LARGE GREY WORNUM COMBINED LIGHTING AND SIGNALS COLUMN AND LANTERN
  - PROPOSED LARGE GREY WORNUM COLUMN AND LANTERN
  - PROPOSED LARGE GREY WORNUM LANTERN TO BE INSTALLED ON EXISTING COLUMN

REV	DATE	BY	DESCRIPTION	CHK	APD
A5	20.02.2017	AS	SCHEME EXTENTS AND TFL SIGNAL DESIGN	DA	MK
A4	26.01.2017	TA	DOUBLE YELLOW LINES OUTSIDE CLARIDGES	AS	MK
A3	25.01.2017	TA	TMO CONSULTATION UPDATE	AS	MK
A2	10.01.2017	AS	DRAFT - PEDISTRIAN CROSSING CHANGES	AS	-
A1	21.12.2016	TA	DRAFT ISSUED FOR CONSTRUCTION PROGRAMME	AS	-

DRAWING STATUS: **DETAILED DESIGN**



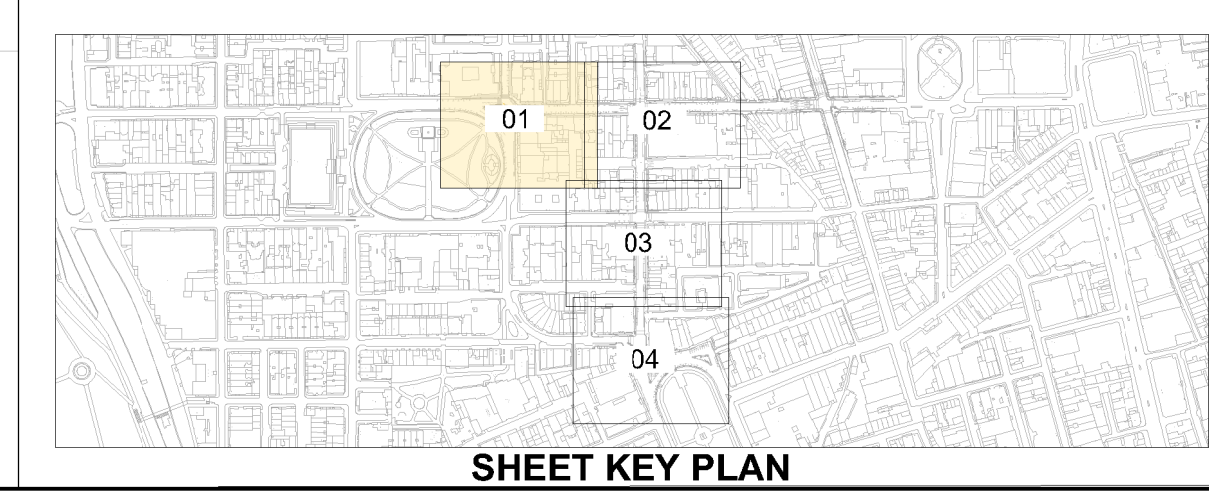
CLIENT: **City of Westminster**

PROJECT: **BROOK STREET/ DAVIES STREET  
 PROPOSED TWO-WAY SCHEME**


TITLE: **GENERAL ARRANGEMENT  
 SHEET 1 OF 4**

SCALE @ A1	DATE	DESIGN/DRAWN	CHECKED	APPROVED	SHEET
1:250	22.02.2017	AS/MWB	--	--	A1
JOB No.	FMC PROJECT No.	TBC	BREF/DB No.	TBC	
70018389					

DRAWING No: **70018389-03-GA-01** REV: **A5**

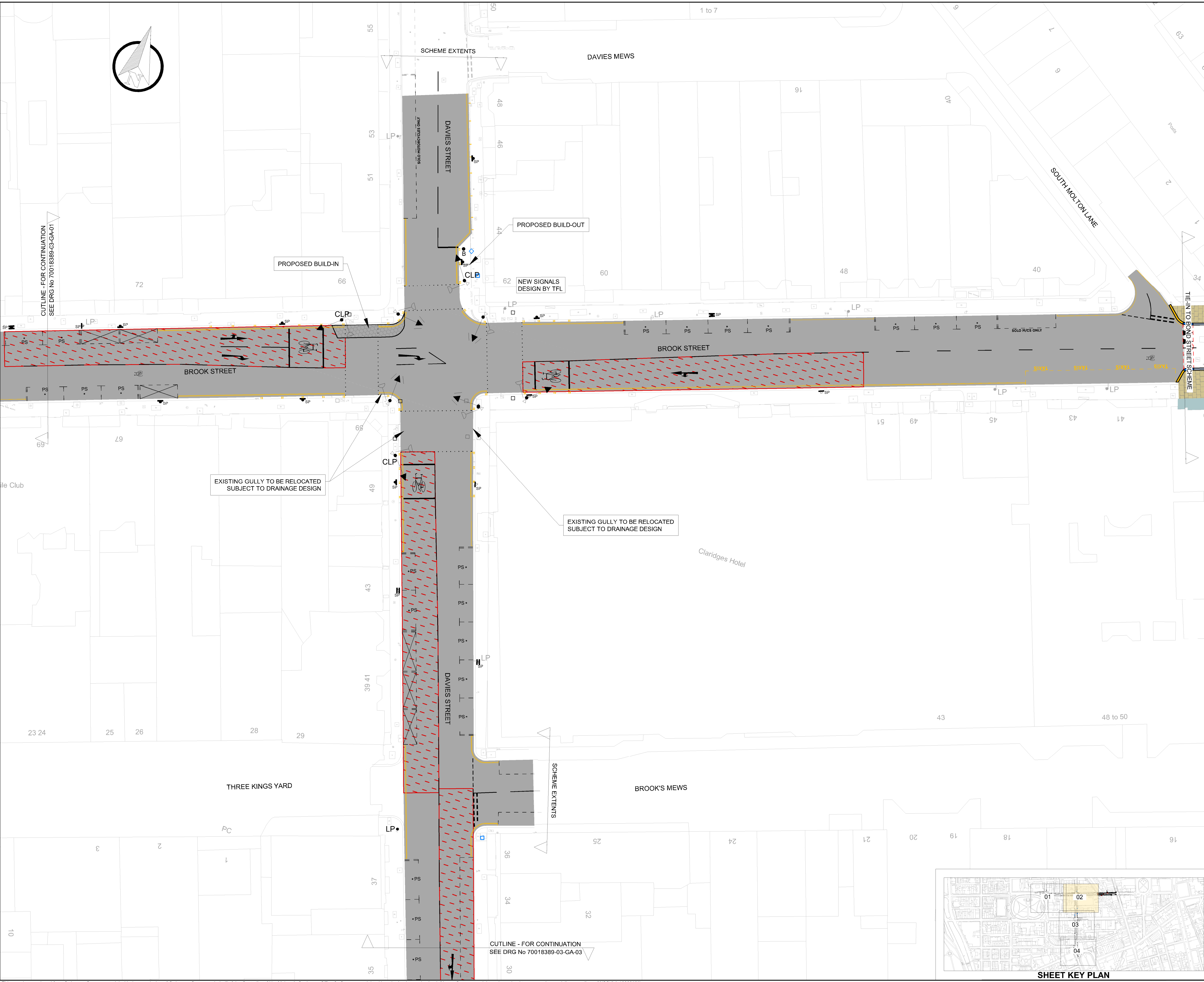






**NOTES**  
 1. THIS DRAWING TO BE READ IN CONJUNCTION WITH SCHEME DRAWINGS AND DOCUMENTS. REFER TO DRAWING REGISTER

- KEY**
- ONE WAY TRAFFIC FLOW
  - PROPOSED 300x200mm GRANITE KERB
  - PROPOSED WHITE ROAD MARKING
  - PROPOSED YELLOW ROAD MARKING
  - PROPOSED TACTILE PAVING
  - HIGH FRICTION SURFACING
  - PROPOSED CARRIAGEWAY RESURFACING 50mm HRA SURFACE COURSE FOR FURTHER DETAILS AND PATCH REPAIRS REFER TO PV SERIES DRAWINGS
  - PROPOSED CARRIAGEWAY FULL DEPTH CONSTRUCTION 50mm HRA SURFACE COURSE OR 60mm HRA BORDER COURSE OR 140mm CONCRETE ROAD BASE
  - PROPOSED FOOTWAY PAVING, MATERIAL VARIES - REFER TO KB SERIES DRAWING FOR DETAILS
  - PROPOSED FOOTWAY MASTIC ASPHALT, REFER TO KB SERIES DRAWING FOR DETAILS
  - PROPOSED SIGN AND POST
  - PROPOSED SIGN ON EXISTING POST
  - PROPOSED PARKING SENSOR
  - PROPOSED TRAFFIC BOLLARD
  - PROPOSED BELISHA BEACONS
  - PROPOSED TRAFFIC SIGNALS
  - PROPOSED LARGE GREY WORNUM COMBINED LIGHTING AND SIGNALS COLUMN AND LANTERN
  - PROPOSED LARGE GREY WORNUM COLUMN AND LANTERN
  - PROPOSED LARGE GREY WORNUM LANTERN TO BE INSTALLED ON EXISTING COLUMN



REV	DATE	BY	DESCRIPTION	CHK	APD
A5	20.02.2017	AS	SCHEME EXTENTS AND TFL SIGNAL DESIGN	DA	MK
A4	26.01.2017	TA	DOUBLE YELLOW LINES OUTSIDE GLARDGES	AS	MK
A3	25.01.2017	TA	TMO CONSULTATION UPDATE	AS	MK
A2	10.01.2017	AS	DRAFT - PEDESTRIAN CROSSING CHANGES	AS	-
A1	21.12.2016	TA	DRAFT ISSUED FOR CONSTRUCTION PROGRAMME	AS	-

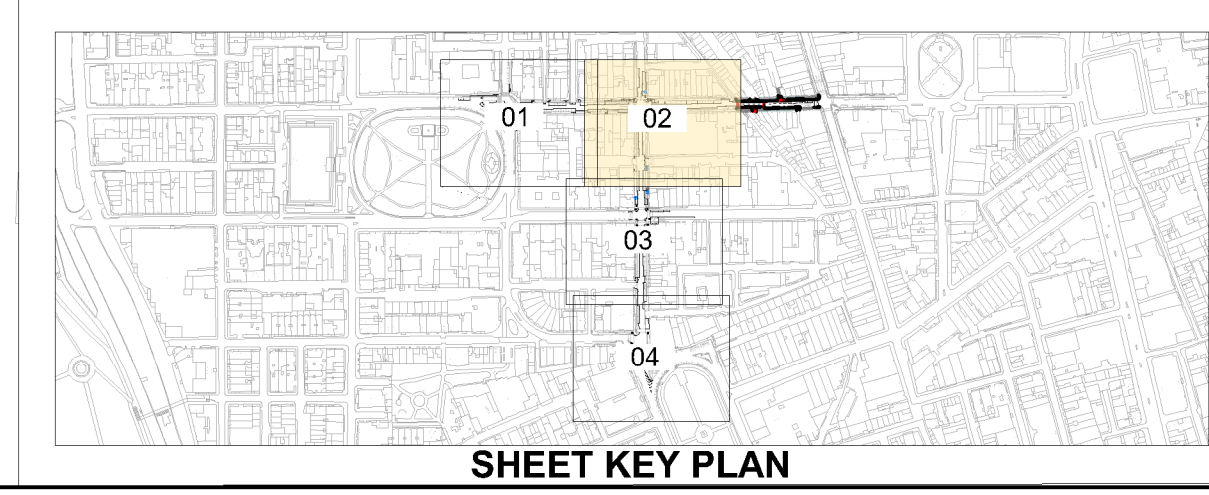
DRAWING STATUS: **DETAILED DESIGN**

25 Mandala Way, London, SE1 5SZ  
 www.fconway.co.uk www.wspgroup.com


CLIENT: City of Westminster

PROJECT: **BROOK STREET/ DAVIES STREET PROPOSED TWO-WAY SCHEME**

TITLE: **GENERAL ARRANGEMENT SHEET 2 OF 4**

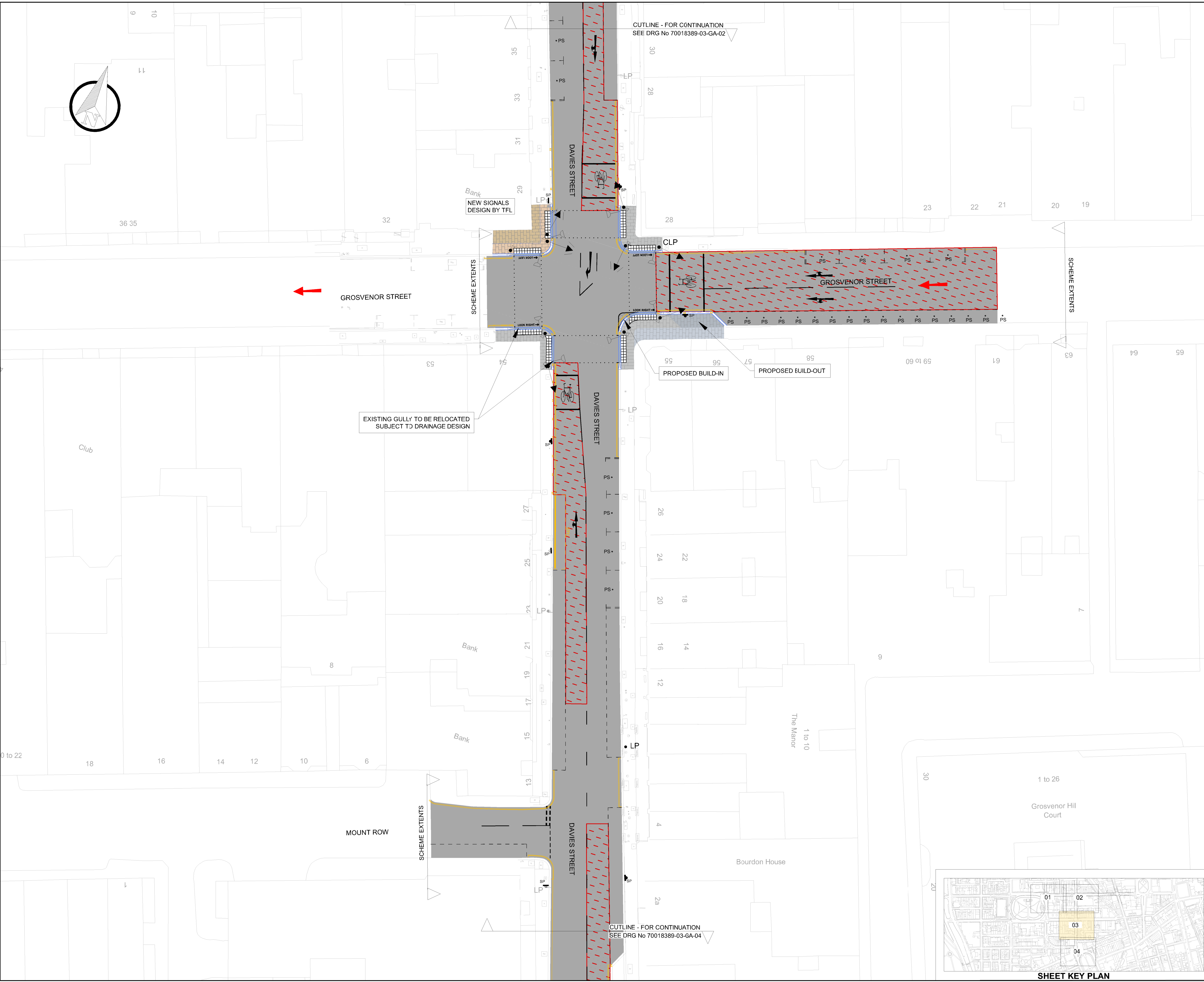


SCALE @ A1	DATE	DESIGN/DRAWN	CHECKED	APPROVED	SHEET
1:250	22.02.2017	AS/MWB	--	--	A1
JOB No.	FMC PROJECT No.	TBC	BREF/DSS No.	TBC	
70018389					
DRAWING No.	REV	70018389-03-GA-02			A5



**NOTES**  
 1. THIS DRAWING TO BE READ IN CONJUNCTION WITH SCHEME DRAWINGS AND DOCUMENTS. REFER TO DRAWING REGISTER

- KEY**
- ONE WAY TRAFFIC FLOW
  - PROPOSED 300x20mm GRANITE KERB
  - PROPOSED WHITE ROAD MARKING
  - PROPOSED YELLOW ROAD MARKING
  - PROPOSED TACTILE PAVING
  - HIGH FRICTION SURFACING
  - PROPOSED CARRIAGEWAY RESURFACING 50mm HRA SURFACE COURSE FOR FURTHER DETAILS AND PATCH REPAIRS REFER TO PV SERIES DRAWINGS
  - PROPOSED CARRIAGEWAY FULL DEPTH CONSTRUCTION 50mm HRA SURFACE COURSE OR 60mm HRA BORDER COURSE OR 140mm CONCRETE ROAD BASE
  - PROPOSED FOOTWAY PAVING MATERIAL VARIES - REFER TO KB SERIES DRAWING FOR DETAILS
  - PROPOSED FOOTWAY MASTIC ASPHALT. REFER TO KB SERIES DRAWING FOR DETAILS
  - PROPOSED SIGN AND POST
  - PROPOSED SIGN ON EXISTING POST
  - PROPOSED PARKING SENSOR
  - PROPOSED TRAFFIC BOLLARD
  - PROPOSED BELISHA BEACONS
  - PROPOSED TRAFFIC SIGNALS
  - PROPOSED LARGE GREY WORNUM COMBINED LIGHTING AND SIGNALS COLUMN AND LANTERN
  - PROPOSED LARGE GREY WORNUM COLUMN AND LANTERN
  - PROPOSED LARGE GREY WORNUM LANTERN TO BE INSTALLED ON EXISTING COLUMN



REV	DATE	BY	DESCRIPTION	CHK	APD
AS	20.02.2017	AS	SCHEME EXTENTS AND TFL SIGNAL DESIGN	DA	MK
A4	26.01.2017	TA	DOUBLE YELLOW LINES OUTSIDE CLARIDGES	AS	MK
A3	25.01.2017	TA	TMO CONSULTATION UPDATE	AS	MK
A2	10.01.2017	AS	DRAFT - PEDESTRIAN CROSSING CHANGES	AS	-
A1	21.12.2016	TA	DRAFT ISSUED FOR CONSTRUCTION PROGRAMME	AS	-

DRAWING STATUS: **DETAILED DESIGN**

**IONWAY**  
 great people. great work

**WSP | PARSONS BRINCKERHOFF**  
 25 Mandela Way, London, SE1 5SZ  
 www.fmconway.co.uk www.wspgroup.com

CLIENT: **City of Westminster**

PROJECT: **BROOK STREET/ DAVIES STREET  
 PROPOSED TWO-WAY SCHEME**

TITLE: **GENERAL ARRANGEMENT  
 SHEET 3 OF 4**

SCALE @ A1	DATE	DESIGN/DRAWN	CHECKED	APPROVED	SHEET
1:250	22.02.2017	AS/MWB	--	--	A1

JOB No.	FMC PROJECT No.	BREF/DB No.
70018389	TBC	TBC

DRAWING No: **70018389-03-GA-03** REV: **A5**

